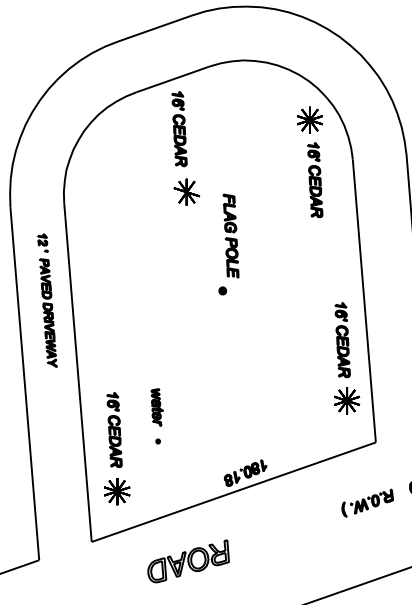
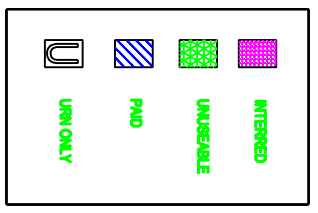



DICKERSONVILLE CEMETERY

NOTE: This Dickerson Cemetery Map was prepared from the following information:

1. List of persons owning lots purchased in new burial grounds May 31, 1872.
2. Names of occupants and persons claiming lots in old burying ground November 18, 1877.
3. List of burials copied from the D.A.R. records at the home of Mrs. Chas. Chesette, Ramonville.
4. List of burials of record without grave markers.
5. Actual location of existing grave stones.



ADDED PERMANENT MARKERS - 29' REMAINS W/ STAMPED CAR# - MARCH 21, 1897
 ADDED GRAVES & INDIVIDUAL LOT NUMBERS, OCTOBER 26, 1984
 ADDED GRAVE MARKERS & ADDED STONE DRIVE AND TREES, JULY 17, 1984

DICKERSONVILLE CEMETERY	
PART OF LOT 82	
TOWNSHIP 14, RANGE 8	
TOWN OF LENOX, NIAGARA COUNTY, NEW YORK	
GENERAL SURVEYING DONE BY RUSSELL ASSOCIATES MEMPHIS - MEMPHIS	DRAWING PREPARED BY DANN F. REAVIE TOWN OF LENOX JULY 16, 2011
DATE: 8-18-87	DATE: 1-8-18
SCALE: 1" = 15'	SCALE: 12-10-82